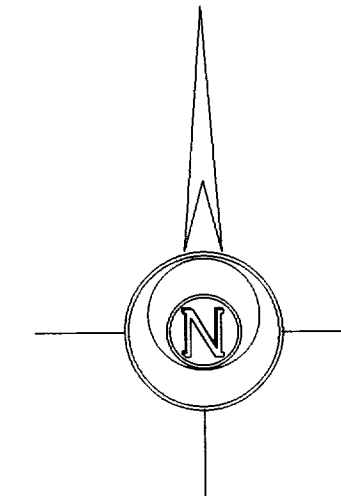



C

Lot 7 in Block 7 of Fairview Heights in the City of Delavan, as per recorded plat in Vol. 7 of Plats on page 94 in the office of the Register of Deeds for Walworth County, Wisconsin, together with a strip of land 29 feet in depth north and south, immediately adjoining the southern boundary of the above described lot, and extending its entire length.

611 Herman Street
Delavan, Wisconsin. 53115



Bearings reference to the plat of the
First Addition to Tod Miller Subdivision .




2) This survey is subject to Wisconsin lien laws.
This Plat of Survey is the notice of intent
to file lien. Lien waiver required.

All rights reserved. No part of this survey plat may be reproduced or transmitted in any form by any means - graphic, electronic, or mechanical, including photocopying, tracing, or information storage and retrieval systems - without permission in writing from Douglas G. Olson, Jensen & Olson Land Surveying, LLC.

Douglas G. Olson
Wisconsin Registered Land Surveyor - 2093

Scale in Feet
1" = 20'

A horizontal scale bar with alternating black and white segments. The segments are labeled 0', 10', 20', and 40' from left to right. The total length of the bar represents 40 feet.

45 South Wisconsin Street
Elkhorn, Wisconsin. 53121
Telephone (262) 723-3434
Facsimile (262) 723-8044

2004.034

Sheet 1 of 1 Sheets

Job Reference Number

2004.034

002-2252

XFH 00055A